










Monday to Friday											
map ref	Route number	360M	358	360M	358	358	358	358	360M	358	360M
		am	am	am	am	am	am	am	am	am	am
39	Macksville (Swimming Pool)	S7.50	H8.21	J9.18	11.29
38	Macksville (Hospital)	S7.52	H8.23	9.26	11.31
37	Macksville (Post Office)	6.25	7.38	S7.55	H8.26	9.35	9.38	11.35	11.38
36	Nambucca Heads (Giinagay Wy, Pelican Park)	6.30	7.43	S8.04	H8.31	9.40	9.43	11.40	11.43
35	Nambucca Heads (Nambucca Plaza)	6.34	7.47	S8.15	H8.40	9.49	9.47	11.49	11.47
34	Nambucca Heads (Seaview St & Nelson St)	S8.23	H8.46	9.55	11.55
33	Nambucca Heads (Police Station)	10.02	12.02
32	Nambucca Heads (Sport St & Liston St)	10.08	12.08
31	Nambucca Heads (Wellington Dr, V-Wall)	10.10	12.10
33	Nambucca Heads (Police Station)	6.40	7.53	S8.33	H8.53	10.13	9.53	12.13	11.53
29	Nambucca Heads (Centenary Pde & McDonald Dr)	S8.39	H8.59	10.19	12.19
28	Valla Beach (Kuta Av & Valla Beach Rd)	8.00	S8.51	H9.08	10.28	10.01	12.28
27	Valla Beach (Pre School)	6.51	8.05	8.05	S8.55	H9.12	10.32	10.05	12.32	12.05
26	Urunga (Bowra St & Bonville St)	7.02	7.13	8.17	8.17	S9.22	H9.22	10.42	10.17	12.42	12.17
25	Raleigh (Short Cut Rd & Bayldon Dr)	7.19	8.23	S9.28	H9.28	10.48	12.48
24	Bellingen (Crown St & Raymond Cl)	7.29	8.42	S9.38	H9.38	10.58	12.58
23	Bellingen (Church St & Hyde St)	7.33	8.49	S9.42	H9.42	11.02	1.02
22	Bellingen (McCristal Dr & Jagera Dr)	7.37	S9.46	H9.46	11.06

Monday to Friday continued						
map ref	Route number	360M	358	360M	358	
		pm	pm	pm	pm	
39	Macksville (Swimming Pool)	1.24	2.29	5.02
38	Macksville (Hospital)	1.26	2.31	5.04
37	Macksville (Post Office)	1.08	1.35	2.35	4.05	5.08
36	Nambucca Heads (Giinagay Wy, Pelican Park)	1.13	1.40	2.40	4.10	5.13
35	Nambucca Heads (Nambucca Plaza)	1.17	1.49	2.49	4.14	5.22
34	Nambucca Heads (Seaview St & Nelson St)	1.55	2.54	5.28
33	Nambucca Heads (Police Station)	2.02	3.00	5.35
32	Nambucca Heads (Sport St & Liston St)	2.08	3.06	5.39
31	Nambucca Heads (Wellington Dr, V-Wall)	2.10
33	Nambucca Heads (Police Station)	1.23	2.13	3.10	4.20	5.40
29	Nambucca Heads (Centenary Pde & McDonald Dr)	2.19	3.14	5.44
28	Valla Beach (Kuta Av & Valla Beach Rd)	2.28	3.32	5.49
27	Valla Beach (Pre School)	1.35	2.32	3.36	4.31	5.52
26	Urunga (Bowra St & Bonville St)	1.47	2.42	3.46	4.42	6.02
25	Raleigh (Short Cut Rd & Bayldon Dr)	2.48	3.53	6.08
24	Bellingen (Crown St & Raymond Cl)	2.58	4.03	6.18
23	Bellingen (Church St & Hyde St)	3.02	4.07	6.22
22	Bellingen (McCristal Dr & Jagera Dr)	3.06	4.11	6.26

Weekends

Routes 358 & 360M do not operate on Sundays & Public Holidays.

 see pages 18-19 for route map

What is a litre costing you?

the price is high

Every litre of petrol costs about 2.8 kgs in greenhouse gas emissions, increasing petrol prices plus vehicle wear-and-tear.

catch the bus!



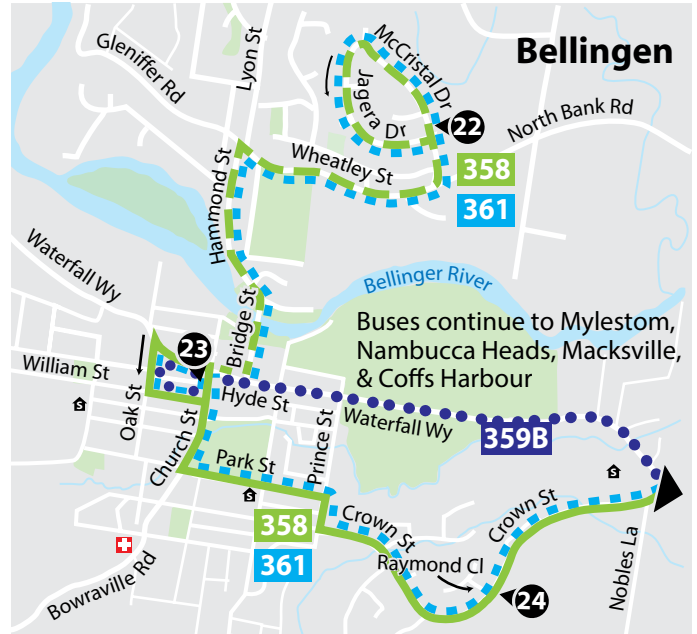
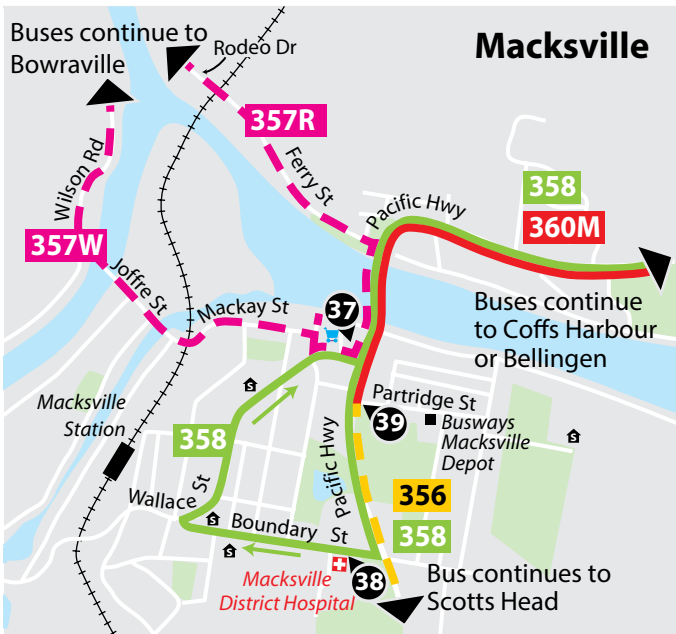
Saturday						
map ref	Route number	360M	358	358	360M	358
		am	am	pm	pm	pm
39	Macksville (Swimming Pool)
38	Macksville (Hospital)
37	Macksville (Post Office)	8.15	1.15
36	Nambucca Heads (Giinagay Wy, Pelican Park)	8.20	1.20
35	Nambucca Heads (Nambucca Plaza)	8.24	9.47	1.24	2.47
34	Nambucca Heads (Seaview St & Nelson St)	9.53	2.53
33	Nambucca Heads (Police Station)	8.30	10.00	1.30	3.00
32	Nambucca Heads (Sport St & Liston St)	10.06	3.06
31	Nambucca Heads (Wellington Dr, V-Wall)	3.07
33	Nambucca Heads (Police Station)	10.08	3.08
29	Nambucca Heads (Centenary Pde & McDonald Dr)	10.14	3.14
28	Valla Beach (Kuta Av & Valla Beach Rd)	10.23	3.23
27	Valla Beach (Pre School)	8.41	10.27	1.41	3.27
26	Urunga (Bowra St & Bonville St)	8.52	10.37	1.12	1.52	3.37
25	Raleigh (Short Cut Rd & Bayldon Dr)	10.43	1.18	3.43
24	Bellingen (Crown St & Raymond Cl)	10.53	1.28	3.53
23	Bellingen (Church St & Hyde St)	10.57	1.32	3.57
22	Bellingen (McCristal Dr & Jagera Dr)








Explanations







- H - Bus runs public school holidays only.
- J - Public school holidays bus departs timing point 6 minutes later than time shown.
- S - Bus runs public school days only.

Journeys operated by an easy access bus (see note on page 1).

For full details of 360M Coffs Harbour services, please see page 14




Monday to Friday											
map ref	Route number	358	358	358	360M	358	358	360M	358	360M	358
		am	am	am	am	am	am	am	am	am	pm
22	Bellingen (McCristal Dr & Jagera Dr)	6.36	9.46
23	Bellingen (Church St & Hyde St)	6.42	H7.57	8.45	9.57	11.57	1.07
24	Bellingen (Crown St & Raymond Cl)	6.46	H8.01	L8.49	10.01	12.01	1.11
25	Raleigh (Short Cut Rd & Bayldon Dr)	6.56	H8.11	10.11	12.11	1.21
26	Urunga (Bowra St & Bonville St)	7.02	S8.05	H8.17	9.03	9.16	10.17	10.42	12.17	12.42	1.27
28	Valla Beach (Kuta Av & Valla Beach Rd)	S8.16	H8.28	10.28	12.28	1.38
27	Valla Beach (Pre School)	S8.20	H8.32	9.16	10.32	10.56	12.32	12.56	1.42
29	Nambucca Heads (Centenary Pde & McDonald Dr)	S8.26	H8.39	10.39	12.39	1.49
33	Nambucca Heads (Police Station)	S8.39	H8.46	10.46	12.46	1.56
32	Nambucca Heads (Sport St & Liston St)	S8.45	H8.52	10.52	12.52	2.02
31	Nambucca Heads (Wellington Dr, V-Wall)	S8.47	H8.54	10.54	12.54
30	Nambucca Heads (Opp. Centrelink)	S8.51	H8.57	9.27	10.57	11.08	12.57	1.08	2.04
34	Nambucca Heads (Seaview St & Nelson St)	S8.56	H9.02	11.02	1.02	2.09
35	Nambucca Heads (Nambucca Plaza)	S9.05	H9.11	9.32	11.11	11.13	1.11	1.13	2.17
36	Nambucca Heads (Giinagay Wy, Pelican Park)	S9.10	H9.16	9.37	11.16	11.18	1.16	1.18	2.22
39	Macksville (Swimming Pool)	S9.18	H9.24	9.44	11.24	11.26	1.24	1.26	2.29
38	Macksville (Hospital)	S9.26	H9.26	11.26	1.26	2.31
37	Macksville (Post Office)	S9.30	H9.30	11.30	1.30	2.35

Monday to Friday continued							
map ref	Route number	360M	358	360M	358	360M	358
		pm	pm	pm	pm	pm	pm
22	Bellingen (McCristal Dr & Jagera Dr)	H3.06	4.11	6.26
23	Bellingen (Church St & Hyde St)	3.20	4.20	6.32
24	Bellingen (Crown St & Raymond Cl)	3.24	4.24	6.36
25	Raleigh (Short Cut Rd & Bayldon Dr)	3.37	4.34	6.46
26	Urunga (Bowra St & Bonville St)	2.42	3.43	S3.52	4.40	4.42	5.58
28	Valla Beach (Kuta Av & Valla Beach Rd)	4.09	4.51	4.51
27	Valla Beach (Pre School)	2.56	4.13	S4.05	4.55	4.55	6.10
29	Nambucca Heads (Centenary Pde & McDonald Dr)	5.02
33	Nambucca Heads (Police Station)	5.09
32	Nambucca Heads (Sport St & Liston St)	5.15
31	Nambucca Heads (Wellington Dr, V-Wall)
30	Nambucca Heads (Opp. Centrelink)	3.08	4.25	S4.15	5.17	5.05	6.20
34	Nambucca Heads (Seaview St & Nelson St)	4.30	5.22
35	Nambucca Heads (Nambucca Plaza)	3.13	4.38	S4.20	5.30	5.10	6.24
36	Nambucca Heads (Giinagay Wy, Pelican Park)	3.18	4.43	S4.25	5.35	5.15	6.29
39	Macksville (Swimming Pool)	3.26	4.50	S4.32	5.42	5.22	6.36
38	Macksville (Hospital)	Q4.52	Q5.44
37	Macksville (Post Office)

Weekends

Routes 358 & 360M do not operate on Sundays & Public Holidays.

 see pages 18-19 for route map

Saturday						
map ref	Route number	358	360M	358	358	360M
		am	am	am	pm	pm
22	Bellingen (McCristal Dr & Jagera Dr)
23	Bellingen (Church St & Hyde St)	8.32	11.02	1.32
24	Bellingen (Crown St & Raymond Cl)	8.36	11.06	1.36
25	Raleigh (Short Cut Rd & Bayldon Dr)	8.46	11.16	1.46
26	Urunga (Bowra St & Bonville St)	8.52	10.37	11.22	1.52	3.37
28	Valla Beach (Kuta Av & Valla Beach Rd)	9.03	2.03
27	Valla Beach (Pre School)	9.07	10.50	2.07	3.50
29	Nambucca Heads (Centenary Pde & McDonald Dr)	9.14	2.14
33	Nambucca Heads (Police Station)	9.21	2.21
32	Nambucca Heads (Sport St & Liston St)	9.27	2.27
31	Nambucca Heads (Wellington Dr, V-Wall)
30	Nambucca Heads (Opp. Centrelink)	9.29	11.02	2.29	4.02
34	Nambucca Heads (Seaview St & Nelson St)	9.34	2.34
35	Nambucca Heads (Nambucca Plaza)	9.43	11.07	2.43	4.07
36	Nambucca Heads (Giinagay Wy, Pelican Park)	11.12	4.12
39	Macksville (Swimming Pool)	11.19	4.19
38	Macksville (Hospital)
37	Macksville (Post Office)


Explanations

- H - Bus runs public school holidays only.
- L - Bus operates direct via Waterfall Wy & Old Pacific Hwy omitting Short Cut Rd.
- Q - Bus continues via Boundary St & Wallace St.
- S - Bus runs public school days only.


Journeys operated by an easy access bus (see note on page 1).

For full details of 360M Coffs Harbour services, please see page 14

Improved access to the hospital on weekdays and Saturdays



Routes 360 & 360M



Selected trips now go to Coffs Harbour Base Hospital

Park Beach Plaza



Park Avenue

Lime Tree Village



Coffs Harbour Base Hospital